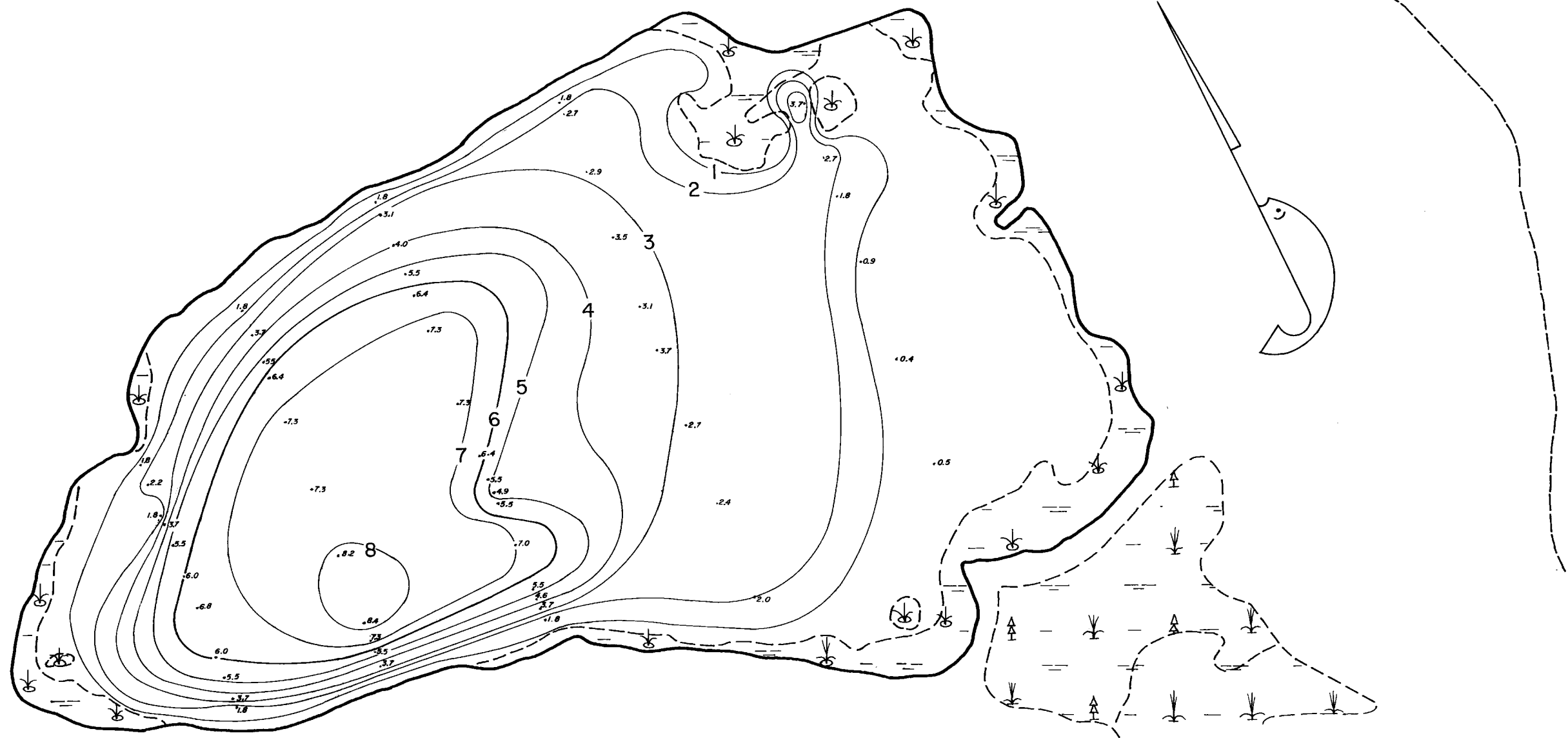
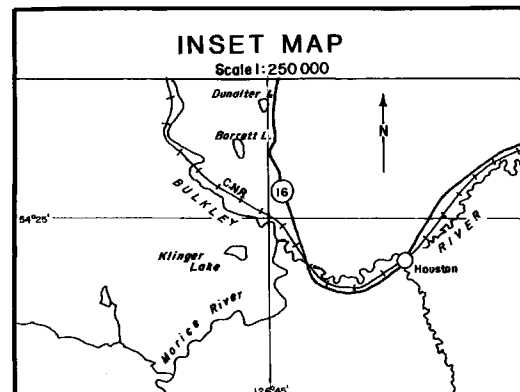
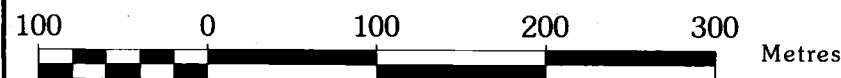


CAUTION: DO NOT USE THIS MAP FOR NAVIGATIONAL PURPOSES
 This map may not reflect current conditions. Uncharted hazards may exist.



NOTES: 1 Denotes BENCH MARK 2 This Map Not Intended for Navigational Use. Uncharted Rocks and Shoals May Exist.



SURVEYED BY: S. P. HATLEVIK DATE: JUNE 27 1985
 OUTLINE SOURCE: AIR PHOTO BC 80150: 087 (JULY 1981)



Province of
 British Columbia
 Ministry of
 Environment

FISHERIES BRANCH
 INVENTORY OPERATIONS

STATISTICS AT TIME OF SURVEY

ELEVATION	625	m. ±
SURFACE AREA	454 000	sq. m.
AREA ABOVE 6m. CONTOUR	372 000	sq. m.
VOLUME	1 340 000	cu. m.
MEAN DEPTH	3.0	m.
MAX. DEPTH	8.4	m.
PERIMETER, MAIN SHORE	3 000	m.
PERIMETER, ISLANDS	—	m.
BENCH MARK HEIGHT ABOVE WATER LEVEL	not established	

KLINGER LAKE

DEPTHS IN METERS

WATERSHED CODE: 46-5500-***		U.T.M. CO-ORDINATE: 09. 6445. 60307
MLL: 6-9	FAIR DWG: E.T.	REV. DATE:
PLOTTING: D. J. G.	FAIR DWG. CHECK: D. J. G.	SCALE: 1: 3000
CONTOURS: J. A. B.	DRAFT DATE: JULY 1986	
CALCULATIONS: D. J. G.	APPROVED: <i>J. A. Ballin</i>	N.T.S. NO. 93 L/17
TECH. CHECK: J. G. N.		