

McQuarrie Lake Trail

Trail Length (km): 2.06

Trail Length (m): 2,064

Difficulty: Moderate

Cell Coverage: No



Houston Hikers





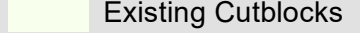

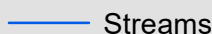
Use this map on your smartphone
Visit houstonhikers.ca

This is a trail junction. There is a trail that continues north that is not on this map. The trail to McQuarrie Lake takes a hard left at this point.

North Lake
South Lake
Coppermine Lake
Grouse Mountain

McQuarrie Lake Trail - 2.06 km
Hidden FSR

Legend

-  Parking
-  Hike
-  Km Signs
-  Roads
-  Existing Cutblocks
-  20m Contours
-  Streams

1:60,000

0 250 500 1,000 1,500 2,000 2,500 3,000 Meters