

Tsichgass Portage








Trail Length (km): 0.09 km
 Trail Length (m): 91 m
 Difficulty: Easy
 Cell Coverage: No

Owen North FSR
 To Houston

Tsichgass Road

Tsichgass Lake

Legend

-  Parking
-  Hike
-  Km Signs
-  Roads
-  Existing Cutblocks
-  Streams
-  Private Land



Houston Hikers

Use this map on your smartphone
 Visit houstonhikers.ca

1:15,000

